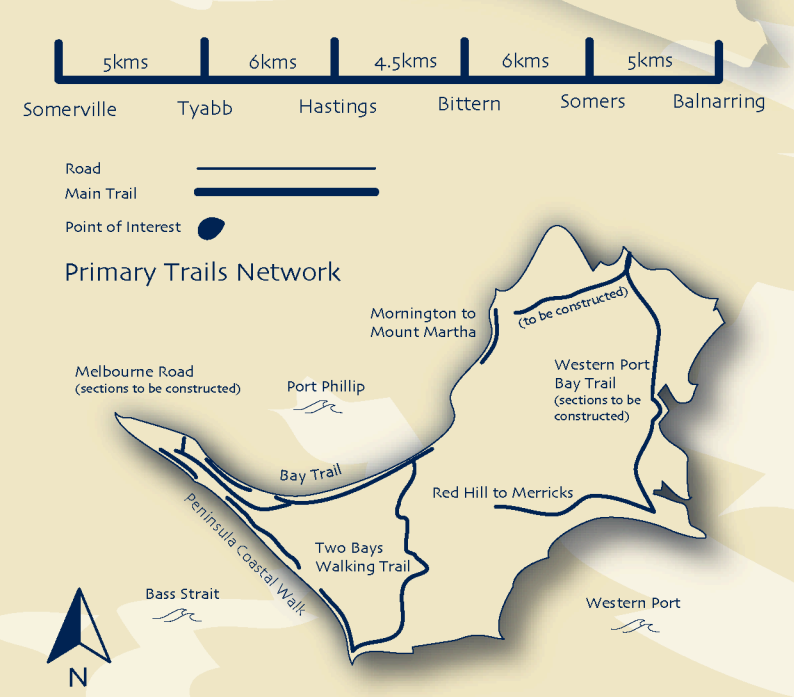
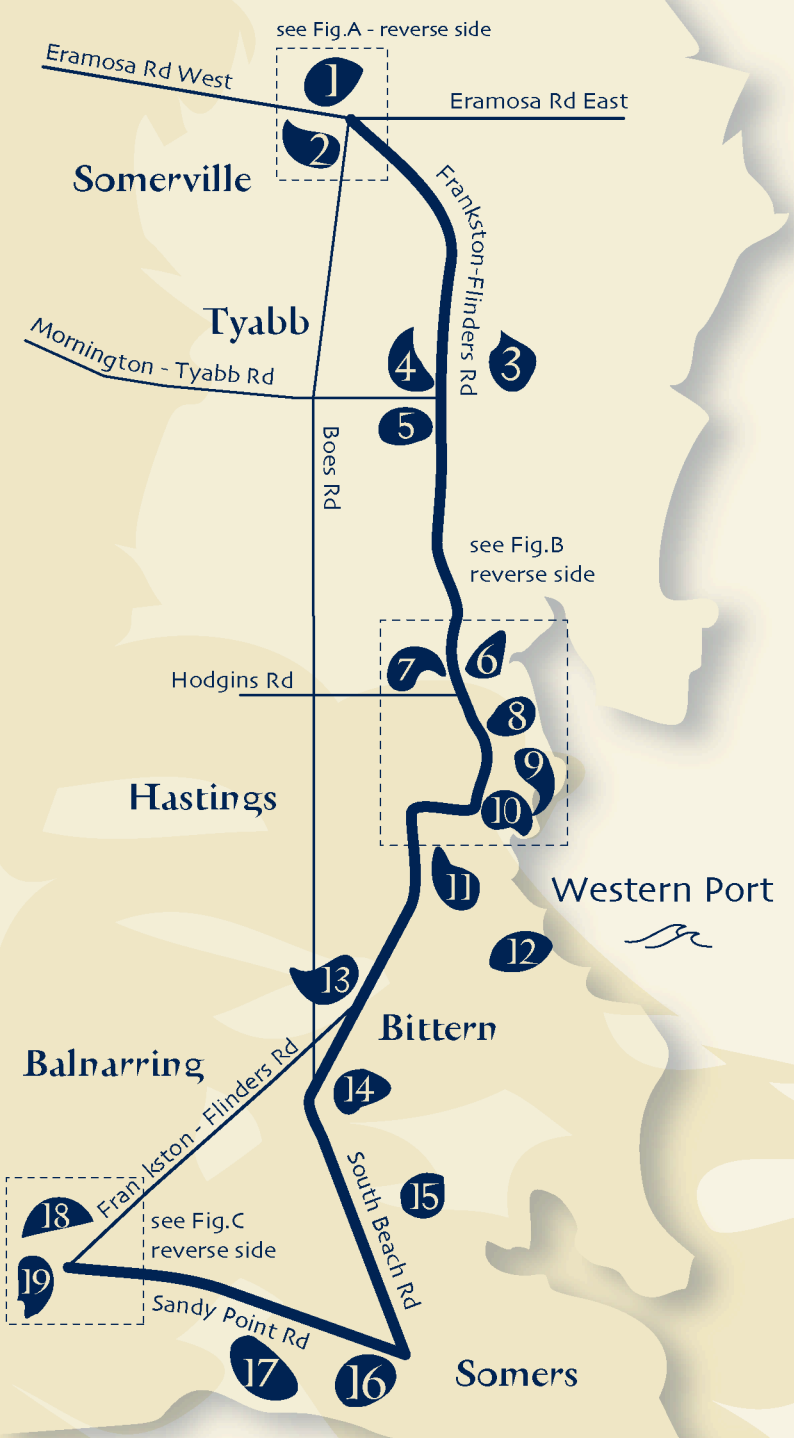




# Western Port Bay Trail

This 26 kilometre shared track generally follows Frankston-Flinders Road from Somerville to Balnarring, linking the townships between. Enjoy a picnic or barbeque at Hastings Foreshore and detour along the Bittern Coastal Wetlands Boardwalk. You can also follow the interpretive walking paths through Warringine Park.

- This path is suitable for beginners
- Approximate time to complete trail is; walking 6hrs 30min, riding 1hr 50min. Visitors may wish to enjoy sections of the trail on different visits.
- The trail surface varies from concrete, crushed rock and boardwalk. Most of the trail is sealed making it suitable for most pathway users.
- Melway Ref: 107 F12 193 D5
- [www.mornpen.vic.gov.au](http://www.mornpen.vic.gov.au) 1300 850 600



- 1 **Somerville** - There are a number of local parks providing a range of open spaces for informal recreation such as the Somerville Recreation Reserve, and Barber Reserve.
- 2 **Fruit Growers Reserve**
- 3 **Bunguan Reserve**
- 4 **Tyabb** - The coastal plains in the Tyabb area consist of calcareous dune sand. The mangroves growing along the foreshore and in other parts of Western Port Bay
- 5 **Tyabb Recreational Reserve**
- 6 **Jack Babington Park**
- 7 **Hastings Park**
- 8 **Hastings Foreshore Res** - Hastings natural coastline along Hastings Bight, provides for an ideal harbour, home to bird species, including pelicans. You can also enjoy the many walking tracks.
- 9 **Pelican Park** - Pelican Park Recreation Centre offers a wide range of programs and facilities that the whole community can enjoy; aquatic facilities, health & fitness gymnasium & Pelican Pantry.
- 10 **Western Port Marina**
- 11 **Warringine Park** - Located 1km from the historic fishing township of Hastings, Warringine Park offers a wide range of environments for passive recreation such as nature walks, bird watching, bike riding, environmental education and friends group activities.
- 12 **Bittern Coastal Wetlands Boardwalk**
- 13 **Bittern** - Lorna's Triangle Bushland Res, Warringine Heritage (Woodlands) Park and the Bittern Coastal Wetlands make up some of the open space in the Bittern region.
- 14 **Lorna's Triangle Natural Bushland Reserve**
- 15 **HMAS Cerberus** - largest Naval Training base in Australia. The base is equipped with residences, cinema, Police and Fire Service centre, churches and a museum. No public access.
- 16 **Somers** - Somers natural charm is supported by the densely vegetated dunes, which screen the sandy beaches around the area. The foreshore reserve and adjacent reserve make Somers an attractive coastal area.
- 17 **Coolart Wetlands & Homestead** - Coolart is a unique natural and cultural asset for the people of Victoria - a historic farming property which has become a wildlife reserve. An admission fee applies.
- 18 **Balnarring** - Balnarring is believed to have been derived from an Aboriginal name, meaning 'camp in open place'. The Balnarring Village shopping area offers a central hub for the township.
- 19 **Koala Shelter** - Information

Fig.A - Somerville

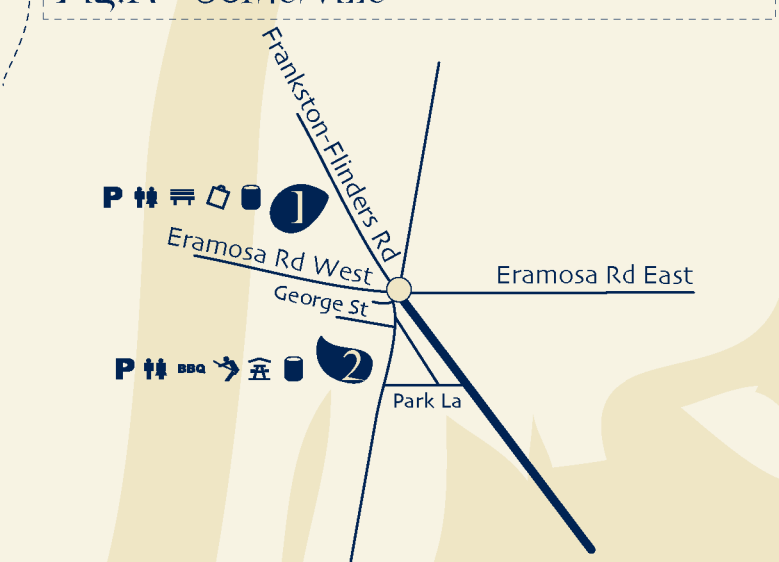


Fig.B - Hastings

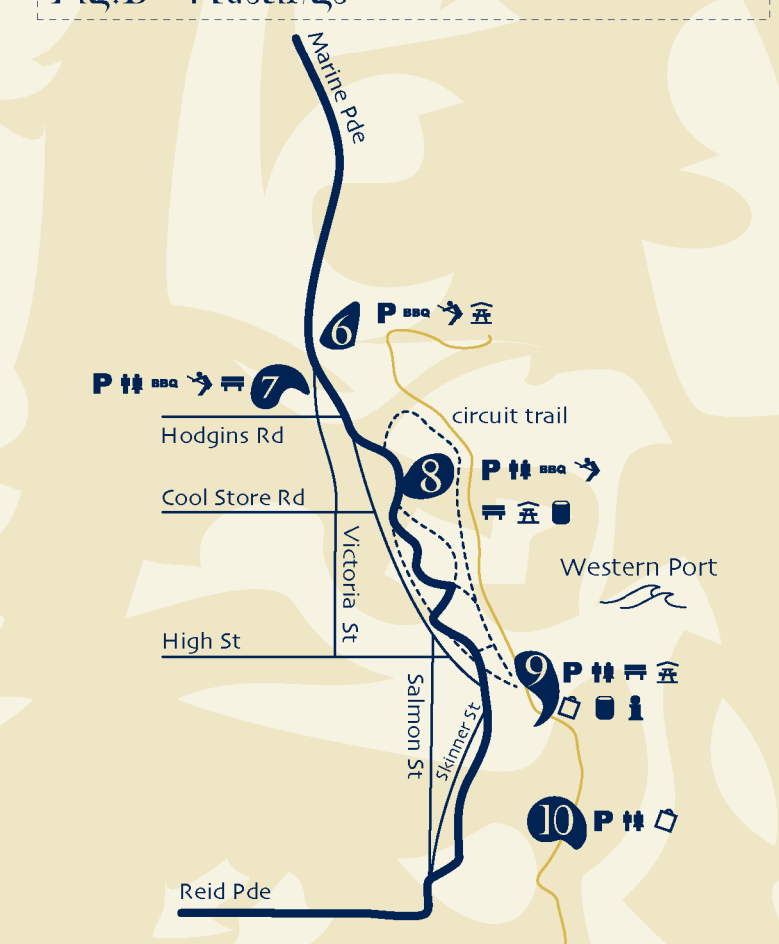


Fig.C - Balnarring

